

123 MAIN STREET, ANYTOWN, USA 12345-0034

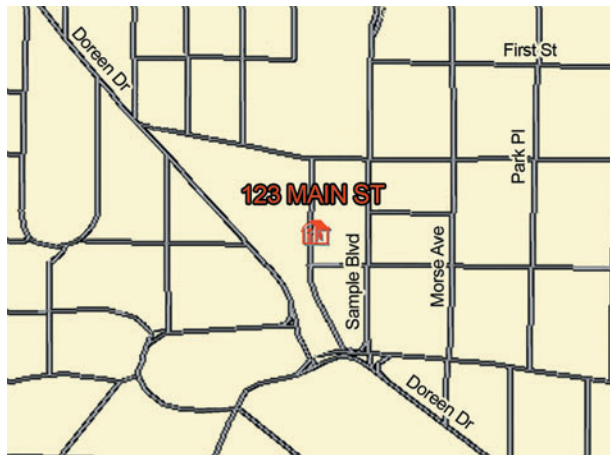
Report Date: **02/22/2006**

County: **ANY COUNTY**

Flood Zone Code	Flood Zone Panel	Panel Date
X	135157 - 00000	05/07/2001
Special Flood Hazard Area (SFHA)	Within 250 ft. of multiple flood zones?	Community Name
Out	No	ANYTOWN, CITY OF









Flood Zone Description:

X = An area that is determined to be outside the 100- and 500-year floodplains.



FloodMap Legend

Flood Zones

-  Areas inundated by 500-year flooding
-  Areas outside of the 100 and 500-year floodplains
-  Areas inundated by 100-year flooding
-  Areas inundated by 100-year flooding with velocity hazard
-  Floodway areas
-  Floodway areas with velocity hazard
-  Areas of undetermined but possible flood hazards
-  Areas not mapped on any published FIRM